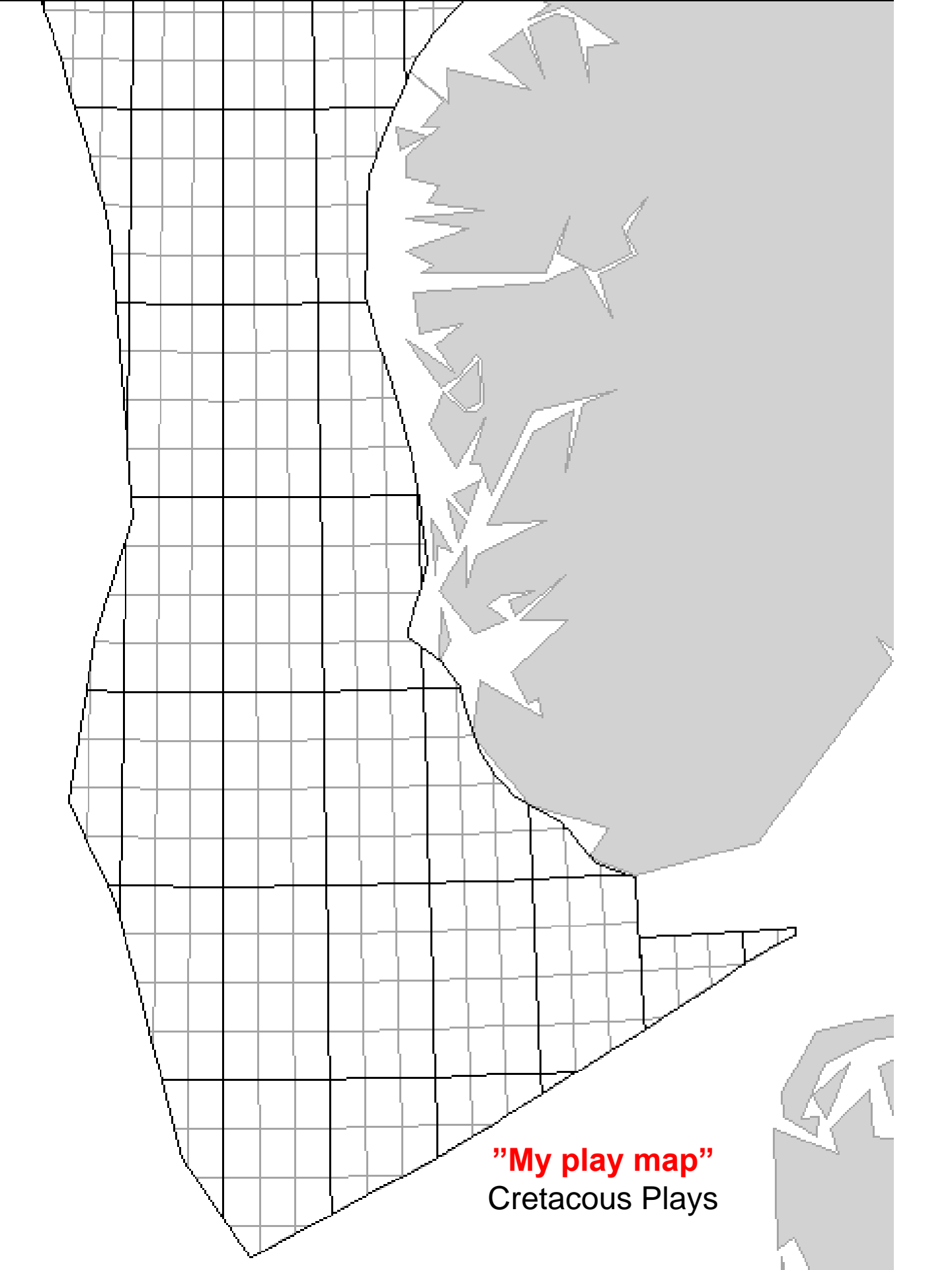


Cretaceous Plays
Identified by NPD



"My play map"
Cretaceous Plays



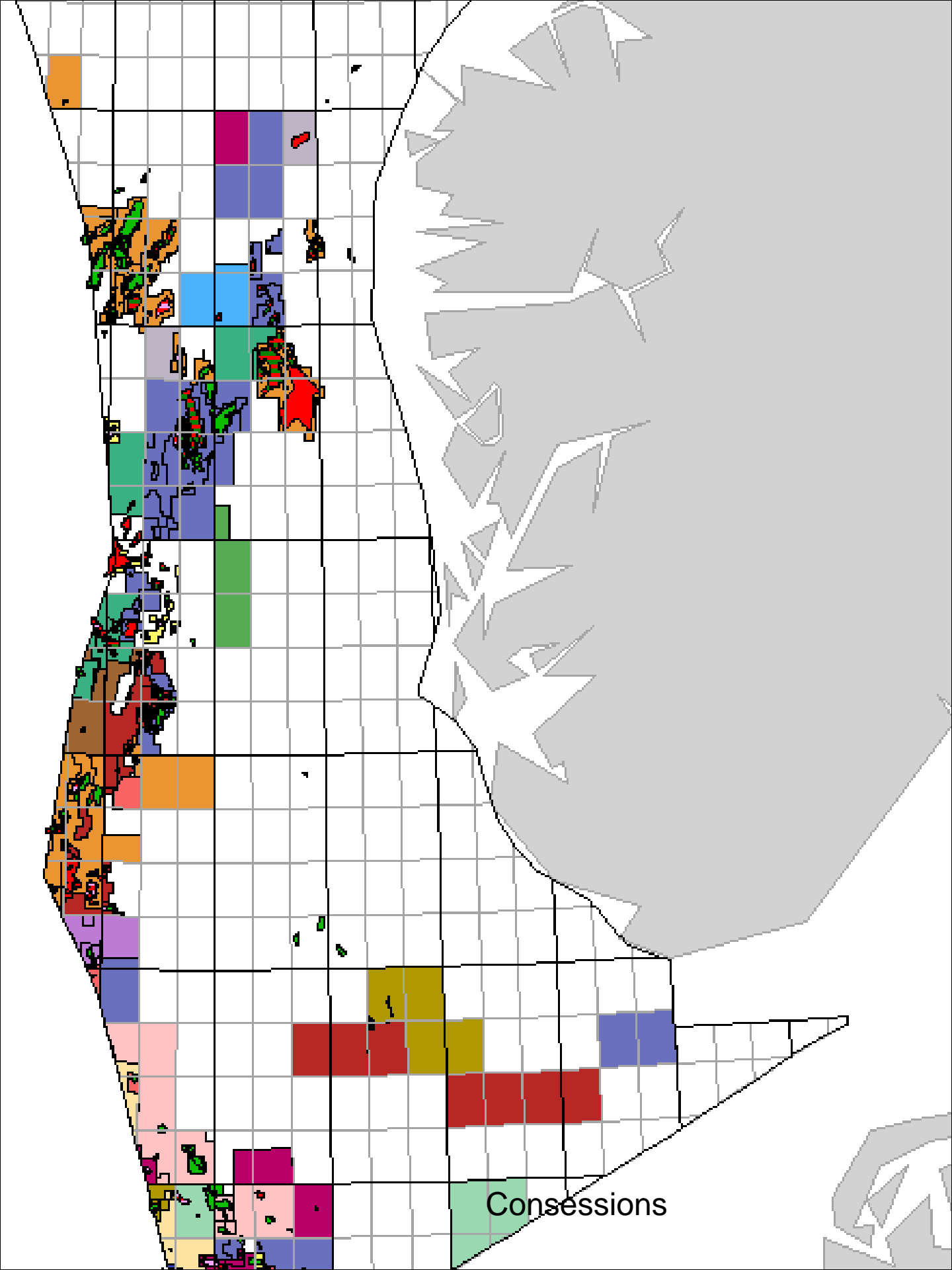


Source Rock map
 Vitrinite reflectance %
Oil window 0.7 – 1.3
Gas window 1.3 – 2.5

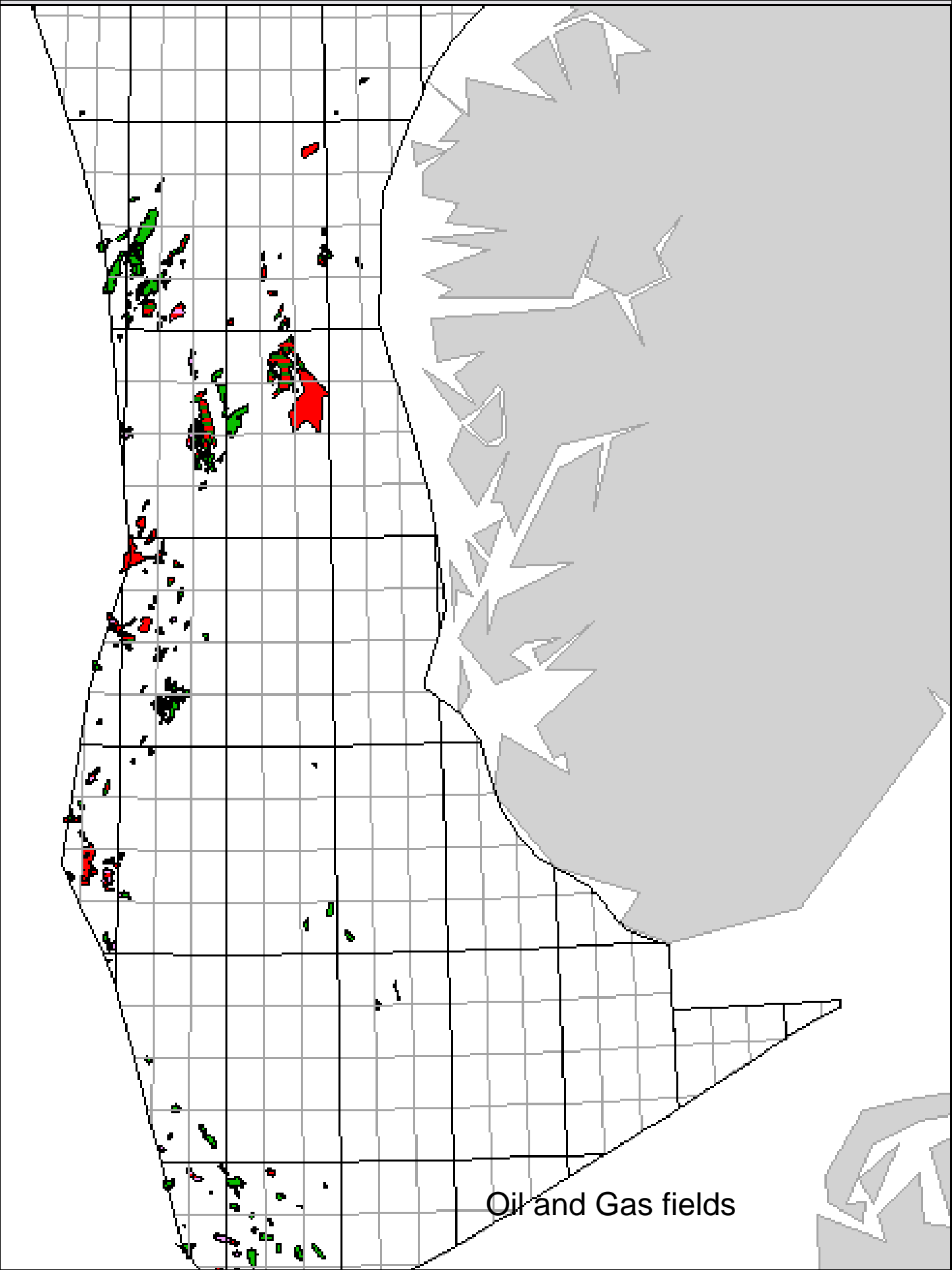


Trap map

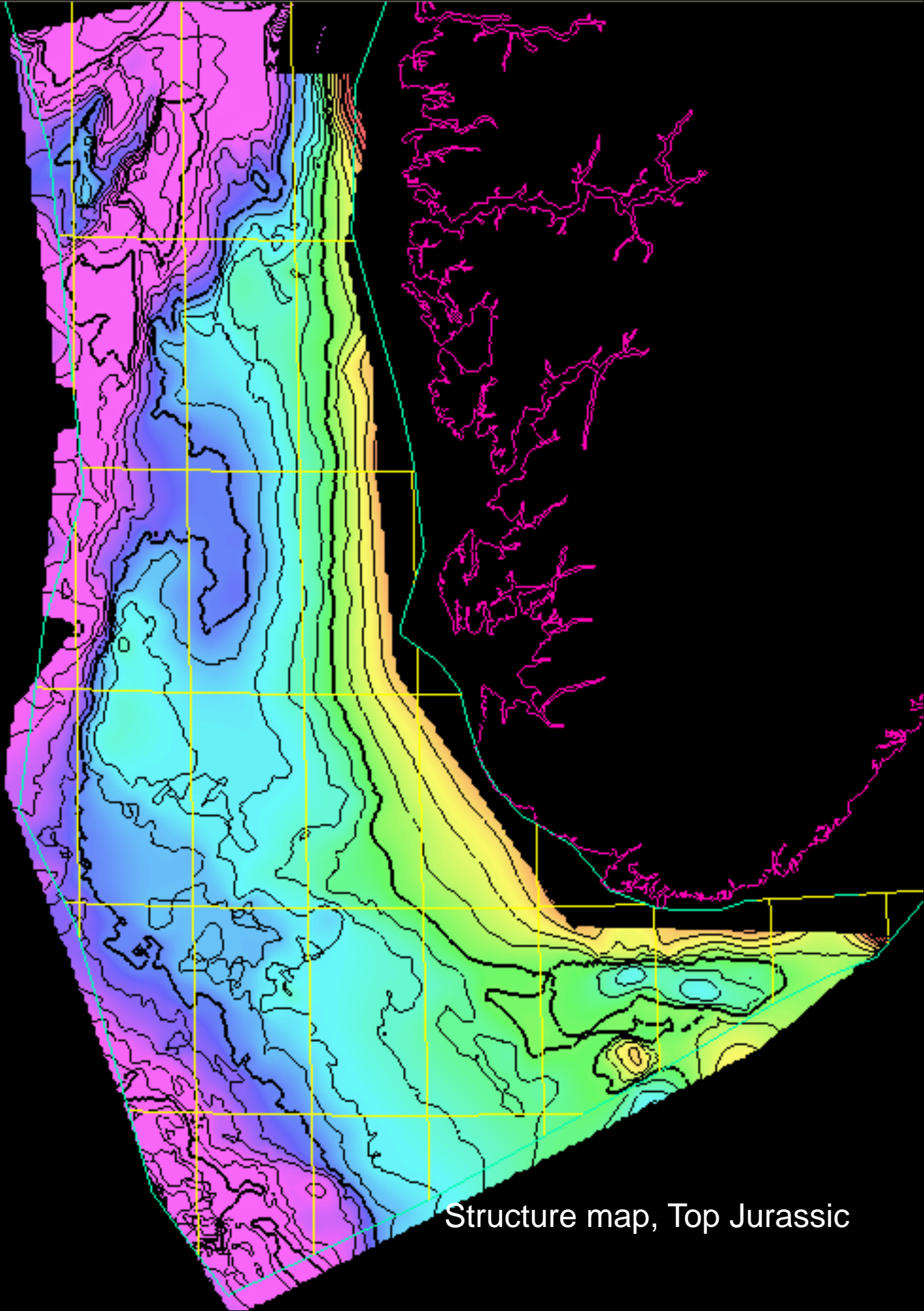
Identified structures at Cretaceous level



Concessions



Oil and Gas fields



Structure map, Top Jurassic